



3. Ludlow Castle. Entrance (Great) Tower.
Possibly modified by de Lacy 1170-86.



4. Circular Chapel, Ludlow Castle.



5. Longtown Motte and Castle



6. Weobly Earthworks Castle



7. St. Peter's Church, Hereford



8. Normandy c.1185



9 & 10. Llanthony Prima Priory



10. Henry II



11. The murder of Thomas Beckett




12. Ireland before the Anglo-Norman invasion.
Sealy, Bryers & Walker, Dublin. 1890.



14 . Strongbow, Richard de Clare, 2nd Earl of Pembroke in *Giraldus Cambrensis, Expugnatio Hibernica: The conquest of Ireland.*

15. Strongbow's Seal (Or possibly his father's seal)



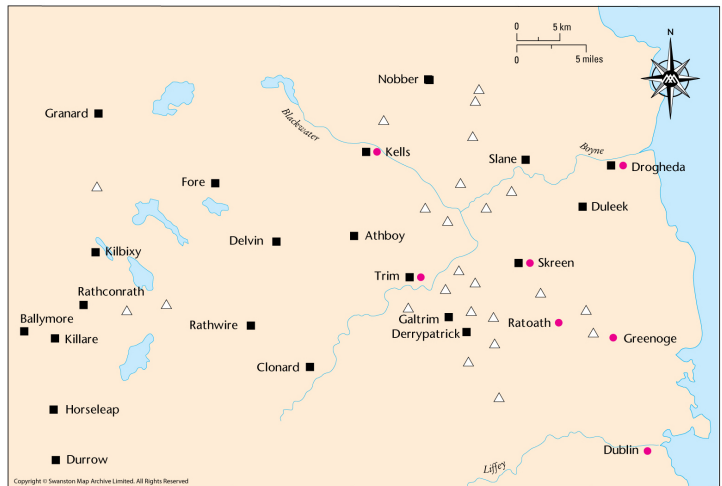
16. 'Henry at Waterford',
from *A Chronicle of England* (1864) by James Doyle.



17. Hill of Ward, Tlachtga. Photo: Aubrey Martin

Settlement in the Lordship of Meath c. 1200

- Castles of the de Lacys or their vassals
- Boroughs
- △ Other seats of lay vassals



18. Settlement in the Lordship of Meath c.1200. www.themaparchive.com

**NEEDS TO BE TURNED TO FILL
FULL PAGE**

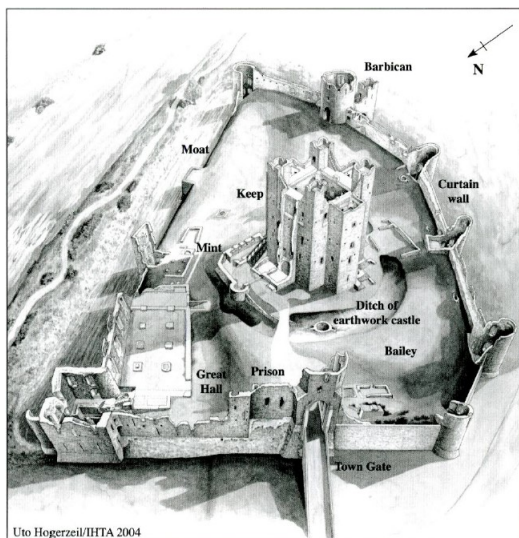


19. Trim Ringwork Castle. Conjectural view of ringwork castle (foreground) and Augustinian abbey (background) Trim, looking north, c. 1174, ink and watercolour painting by Uto Hogerzeil, in *Irish Historic Towns Atlas*, no. 14 *Trim* by Mark Hennessy (Dublin, Royal Irish Academy, 2004).


**NEEDS TO BE TURNED TO FILL
FULL PAGE**



20 & 21. Ditch of Earthwork Castle at Trim



22. Trim Castle, Uto Hogerzeil, in Irish Historic Towns Atlas, no. 14 *Trim* by Mark Hennessy (Dublin, Royal Irish Academy, 2004).



23. Reconstruction of Trim Castle c. 1200. Uto Hogerzeil, in Irish Historic Towns Atlas, no. 14 *Trim* by Mark Hennessy (Dublin, Royal Irish Academy, 2004).



24. Trim Castle c. 1960



25. Trim Castle (Trim in Days of Yore Facebook page)



26. Trim Castle



27. Trim Castle



28. Trim Castle



29. Trim Castle



30. Trim Castle. 1957.



31. East tower showing scar of Hugh de Lacy's lean-to roof



32. Millmount motte, Drogheda.



33. Duleek Motte. *An Eighteenth Century Antiquary. The Sketches, Notes and Diaries of Austin Cooper (1759-1830)* by Austin Cooper, Editor: Liam Price.



34. Clonard Motte



35. Navan Motte. Gabriel Beranger c. 1775. View of an earthen mound or motte at Navan, Co. Meath. Two men climb the slope in the foreground. By permission of Royal Irish Academy. © RIA



36. Fore Abbey



37. Duleek High Cross



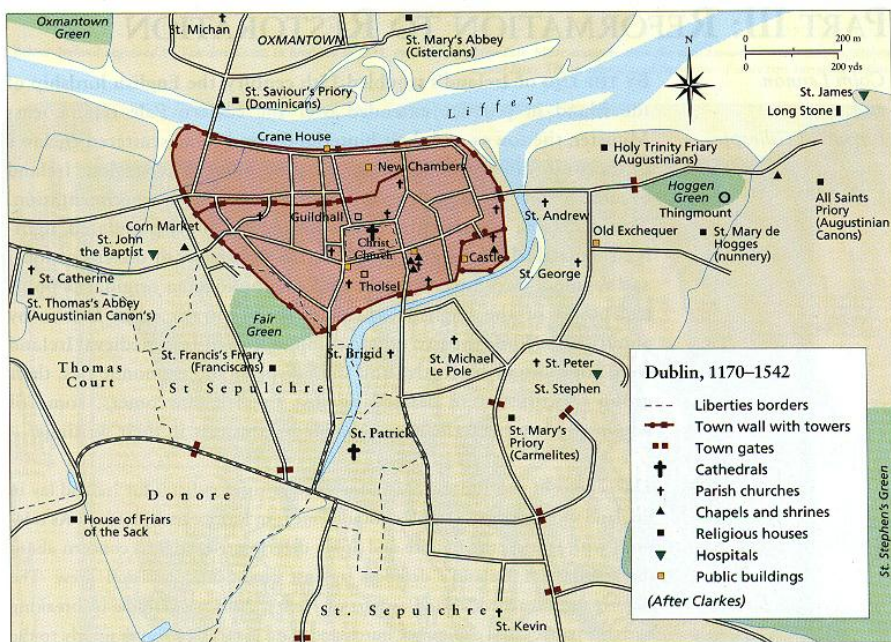
38. Mellifont Abbey



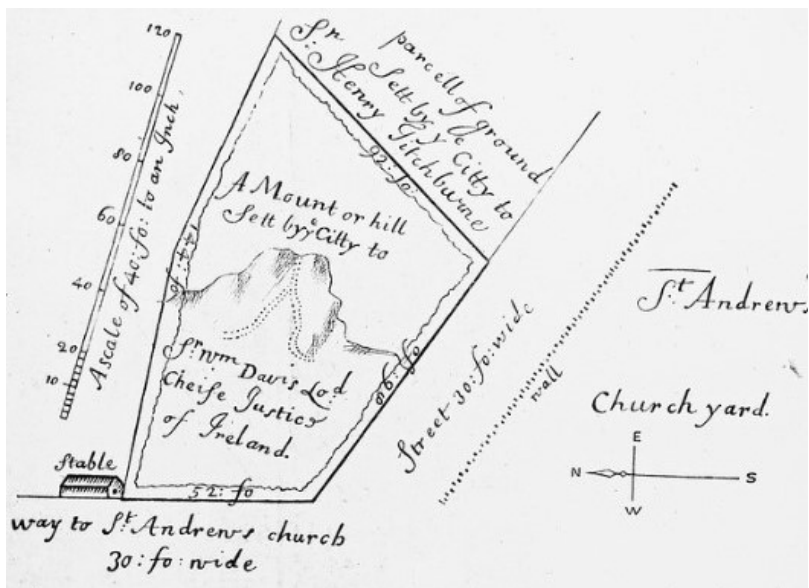
39. Kells Monastic Site



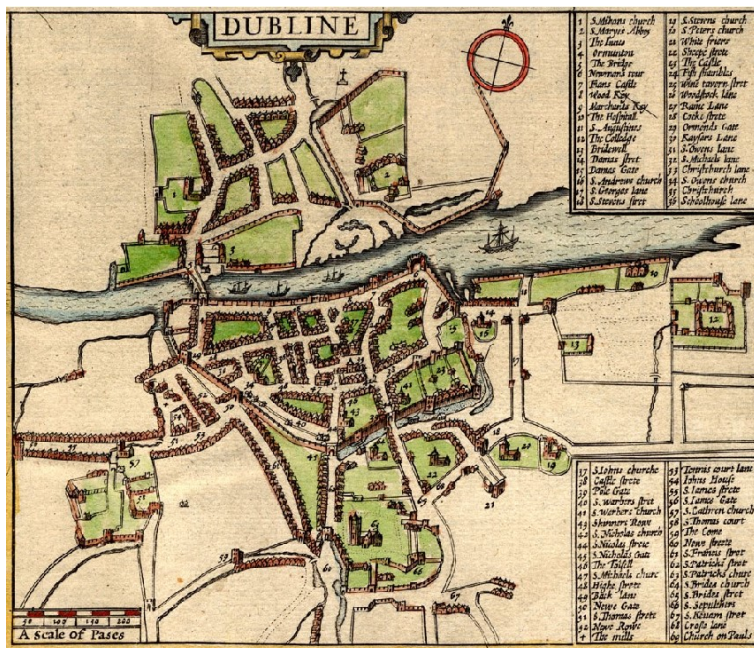
40. Dublin City Wall c. 1100 Lamb Alley



41. Dublin, 1170-1542 after Clarke



42. Thingmote in 1682



43. John Speed's Map of Dublin c. 1610



44. King John Hunting



45. The seal used by John, between March 1185 and as late as October 1199. In 1185 John adopted this seal and enabled John for the first time to present himself as a magnate in his own right. On the front, John is shown as a fully armed knight carrying a shield charged with two lions passant. The legend around the edge of the seal reads SIGILLUM JOHANNIS FILII REGIS ANGLIE DOMINI HIB'NIE (the seal of John, son of the King of England, Lord of Ireland).



46. John's seal as king of England and Lord of Ireland



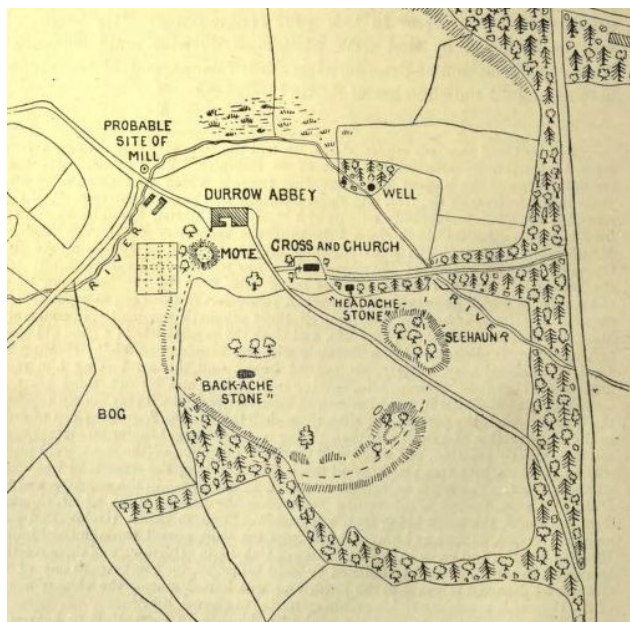
47. Silver Penny, King John, 1199-1216 AD,
Dublin Mint, Roberd Moneyer.



48. Durrow High Cross.



49. Durrow Abbey House with tree covered motte to the left of the building.



50. Map of Durrow



51. Bective Abbey



52. De Lacy pedestrian bridge, Drogheda, opened 2005.



53. 'Hugh Lacy Baron of Ewias Lacy in England & of Meade in Ireland. Tyred in. h. & tyme', from a genealogy of Elizabeth I, 1558-1603. British Library.



54. Coláiste De Lacy, post-primary school, Ashbourne. Opened 2014.



55. Sir Laughalot greets visitors to de Lacy's castle at Trim.